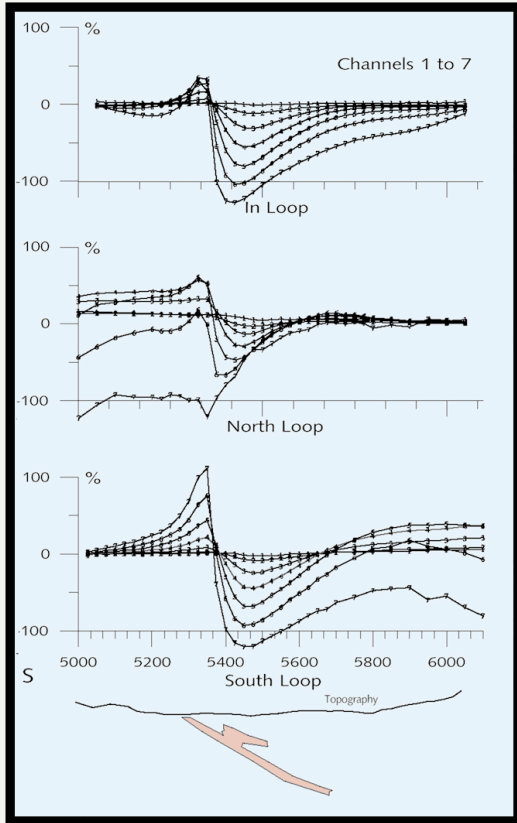


CASE HISTORIES FROM EXPLORATION '97

KUDZ ZE KAYAH DISCOVERY

(SOUTHEAST YUKON)



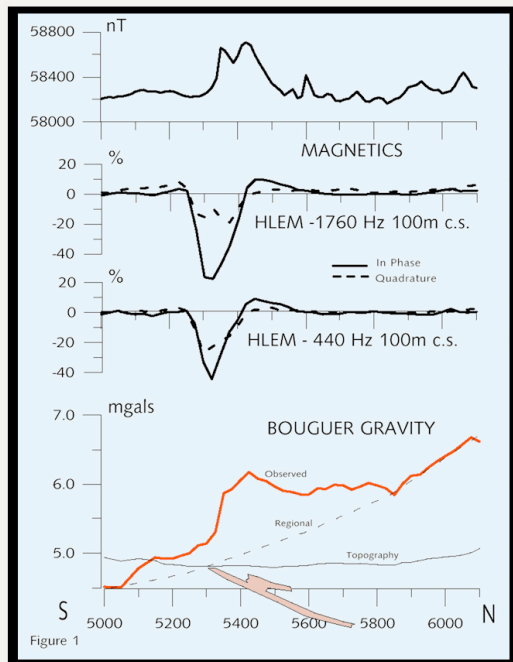
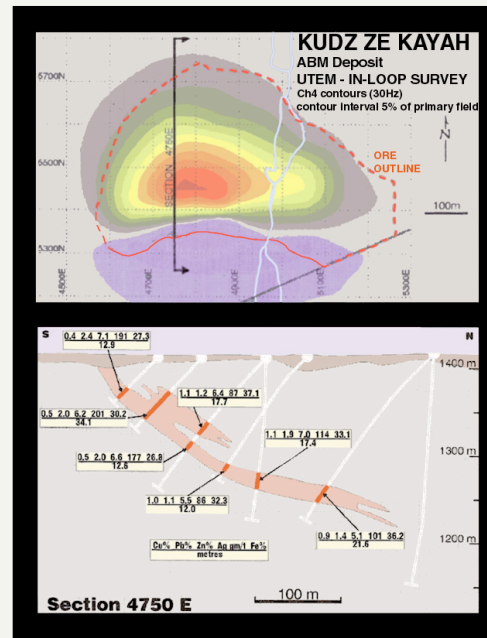
a one day reconnaissance UTEM survey carried out with the Tx loop 1km south of the sulphide boulder location...indicated the presence of a conductor under the transmitter loop -outside the area surveyed -

Subsequent reconnaissance-mode surveys provided the basis for spotting the initial drillholes. Success was immediate.

after "Geophysical Aspects of the Kudz Ze Kayah Massive Sulphide Discovery" R. Hofroy and J. Klein, Cominco Ltd in "Proceedings of Exploration 97"

full paper available @
http://www.exploration07.com/pdfs/Exp197/12_10_.pdf

UTEM Profiles
- In-Loop, South Loop, North Loop -



Contoured In-Loop UTEM Ch4 and Drill Results

Other Geophysical data

LAMONTAGNE GEOPHYSICS LTD
 GEOPHYSIQUE LTEE

20 Binnington Court, Kingston, Ontario, Canada K7M 8S3
 Tel: (1) 613.531.9950 Fax: (1) 613.531.8987 info@lgl.kos.net
<http://www.lamontagnegeophysics.com/>